












MUSEUM MAP

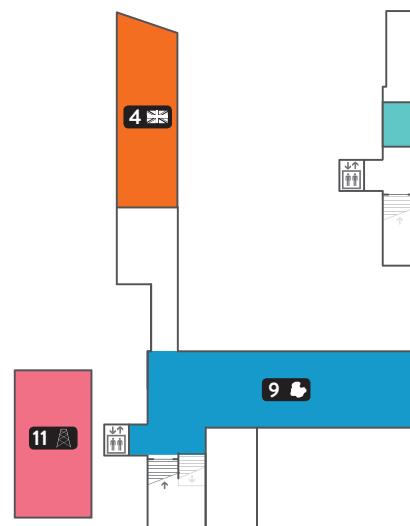
1 	Museum Shop
2 	An Ancient and Treasured Land
3 	Temporary Exhibitions Gallery
4 	British Arms Hotel The hotel was built in 1899 and is said to be the narrowest pub in the southern hemisphere
5 	Miner's Cottage This original cottage shows the living conditions and social activities of goldfields settlers of the early 20th century
6 	Police Wagon
7 	Woodline Office
8 	De Bernales Building Claude De Bernales was a mining entrepreneur who made his fortunes in the Goldfields. His opulent Kalgoorlie and Perth offices have been recreated here in all their grandeur.
9 	Our Place: Stories from the Goldfields The mezzanine gallery displays artefacts, objects, and photos from the Goldfields.
10 	The Gold Vault A spectacular collection of gold nuggets, jewellery and historical items, the vault houses half the State's gold collection.
11 	The Ivanhoe Headframe The headframe which stands 39 metres high was originally part of the Big Bell Mine in Cue before it was moved to the Ivanhoe Mine at Kalgoorlie. Accessible by lift.

 Toilets
  Elevator
  Universal access elevator

GROUND LEVEL



MEZZANINE



THE VAULT - BASEMENT

